

CALIBRATION BULLETIN

CALITOO #0410

Date : --

Latitude : °

Longitude : °

Altitude :

Used Data : 0

Written : 2023-11-20

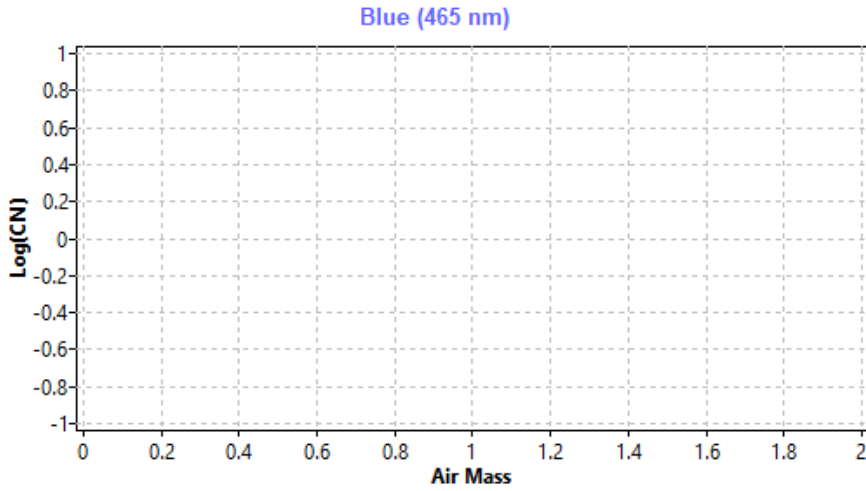
Oz_540 : 0.0128

Oz_619 : 0.0154

Ray_465 : 0.19490

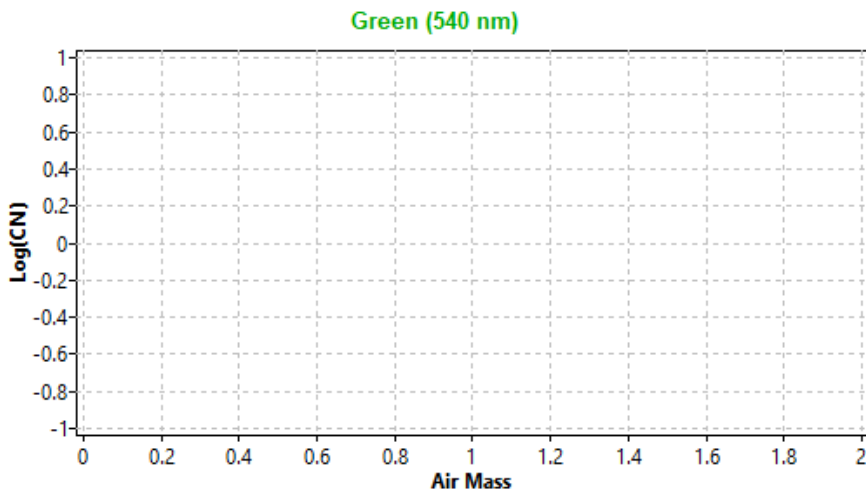
Ray_540 : 0.10637

Ray_619 : 0.06281



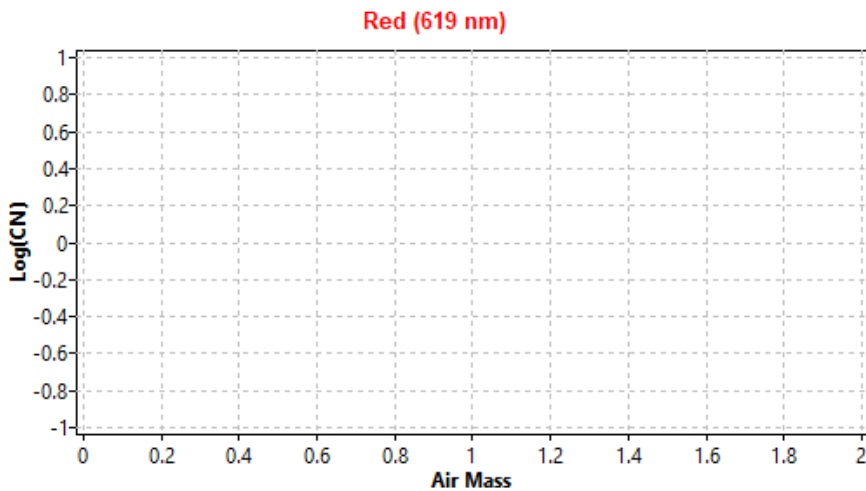
CN0_465 = -----

R²_465 = ----



CN0_540 = -----

R²_540 = ----



CN0_619 = -----

R²_619 = ----